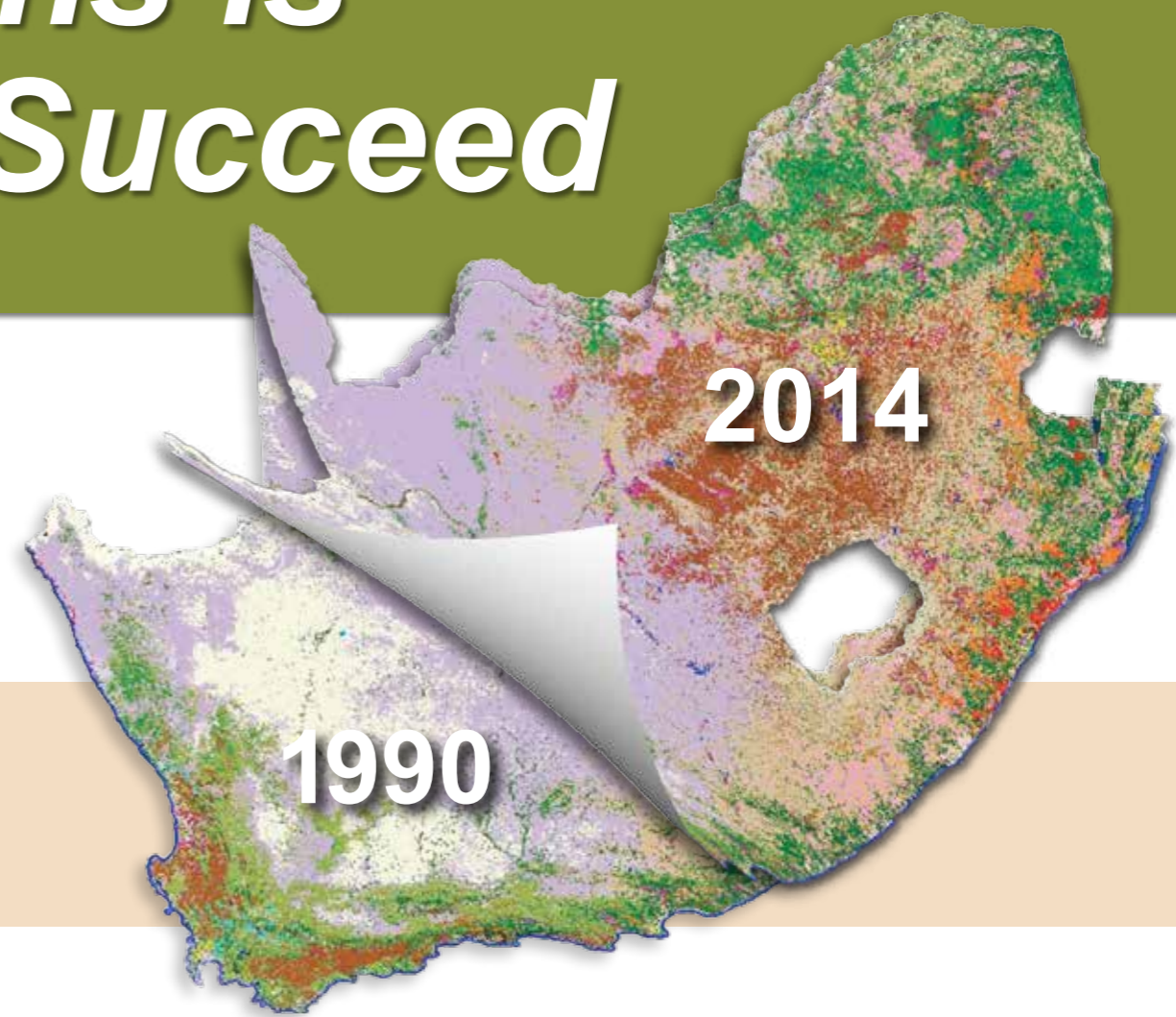



Informed Decisions is Critical to Succeed

The South African 1990-2014 National Land Cover datasets showcases 24 years of land cover change.

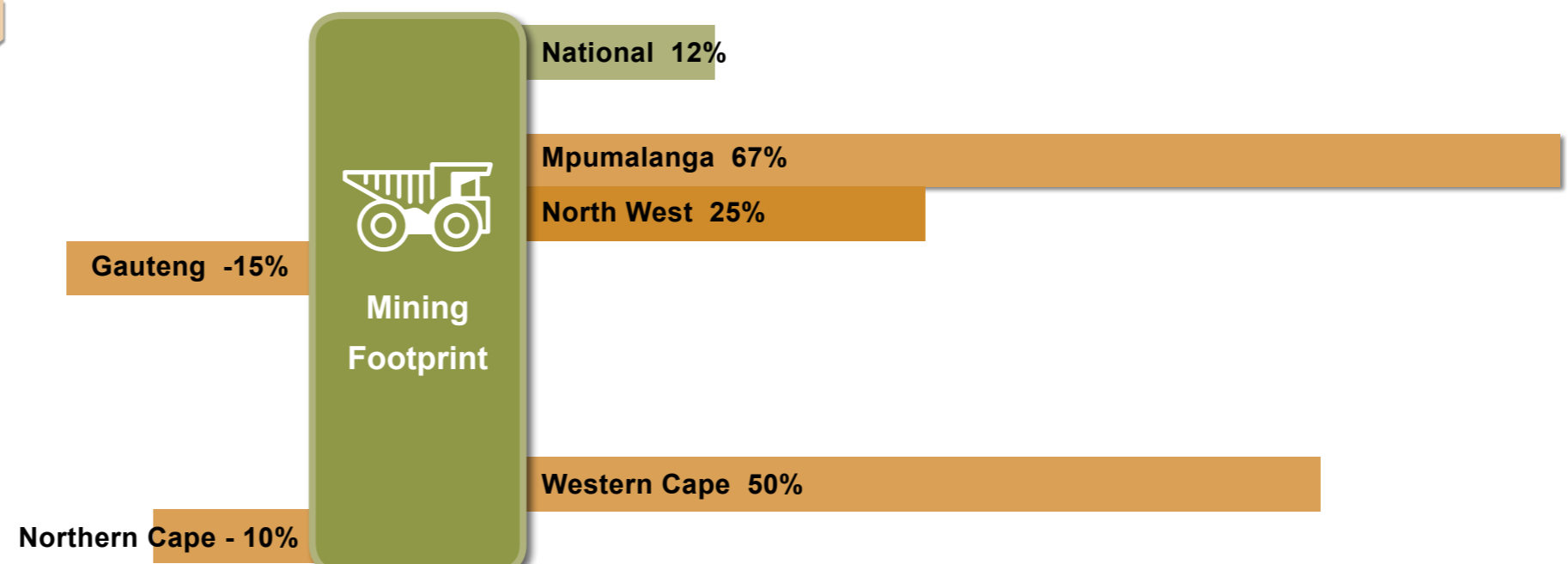
The 1990 full 72 class SA National Land Cover dataset is now available as complimentary information to the 2013-2014 dataset.



1 MINING




Mining Footprint




2 HOUSING

Informal Residential



Formal Residential




3 AGRICULTURE





Central Pivots



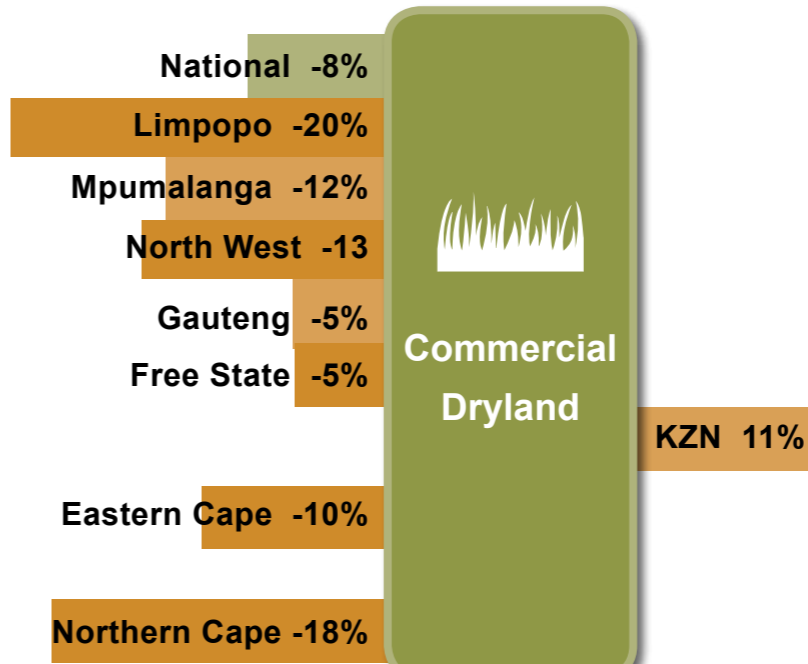

Vinyards



Orchards



Commercial Dryland



4 FORESTRY



Forest Plantations

