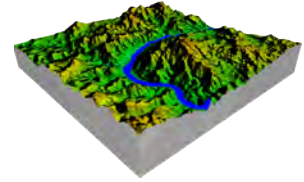


# PRODUCT SUMMARY SHEET

## DIGITAL SURFACE MODEL - DSM:

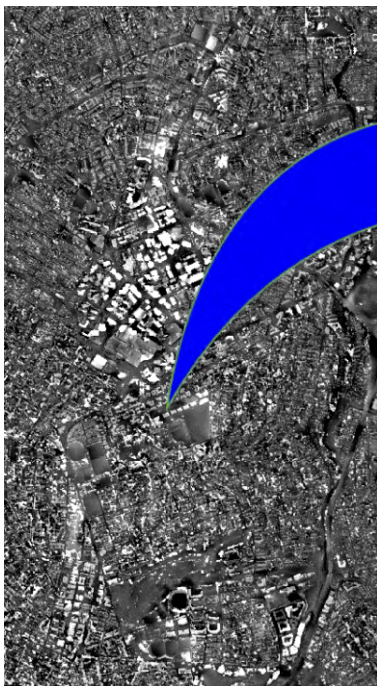
The *Digital Surface Model (DSM)* provides spatial extent and height information on all features (building, vegetation etc.) above and including ground level.



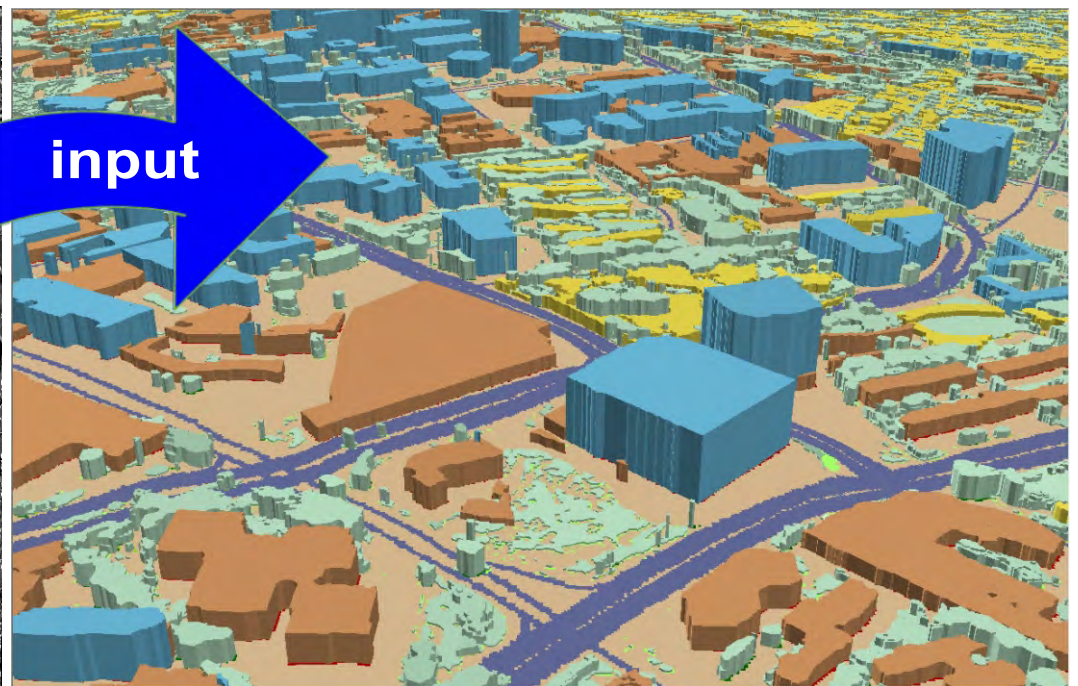
*Height  
Data*

## CORE QUESTIONS:

- In terms of radio frequency planning, what is the line of sight from a particular area?
- Create a realistic visualisation of the surrounding structures and vegetation in an area.



**DSM**



**3D Visualisation of vectorised DSM**

**input**

<b>Coverage:</b>	South Africa
<b>Unit of sale:</b>	National, Regional
<b>Format:</b>	Raster, Vector Polygons

## FULL PRODUCT CONTENT:

- Raster digital elevation data with data sets ranging between 1meter and 30 metres

location-intelligence  
and **spatial**  
indicators

